

Rayat Shikshan Sanstha's
ANNASAHEB AWATE ARTS, COMMERCE & HUTATMA BABU GENU SCIENCE
COLLEGE, MANCHAR, PUNE

4.1.1 - The Institution has adequate infrastructure and physical facilities for teaching- learning Geo Tagged Photographs of classrooms, laboratories, computing equipment etc.

Geo Tagged Photographs of classrooms, laboratories, computing equipment etc.

Rayat Shikshan Sanstha's
**Annasaheb Awate Arts, Commerce & Hutatma Babu Genu Science
College, Manchar**
Affiliated to Savitribai Phule Pune University, Pune 411007





Administrative Building – office Building



SeniorCollegeScienceBuilding



CommerceBuilding



2X62+WWV, Ambegaon, Manchar, Maharashtra 410503, India

Latitude
19.012545°

Longitude
73.95230166666667°

Local 01:08:58 PM
GMT 07:38:58 AM

Altitude 666 meters
Thursday, 18.01.2024

Library Building (Knowledge Resource Center)



2X62+WWV, Ambegaon, Manchar, Maharashtra 410503, India

Latitude
19.012988333333332°

Longitude
73.95320833333334°

Local 12:07:41 PM
GMT 06:37:41 AM

Altitude 665 meters
Friday, 16.02.2024

Gymkhana Building



2X62+WWV, Ambegaon, Manchar, Maharashtra 410503, India

Latitude
19.011778333333332°

Longitude
73.95186333333332°

Local 11:50:01 AM
GMT 06:20:01 AM

Altitude 665 meters
Thursday, 07.09.2023

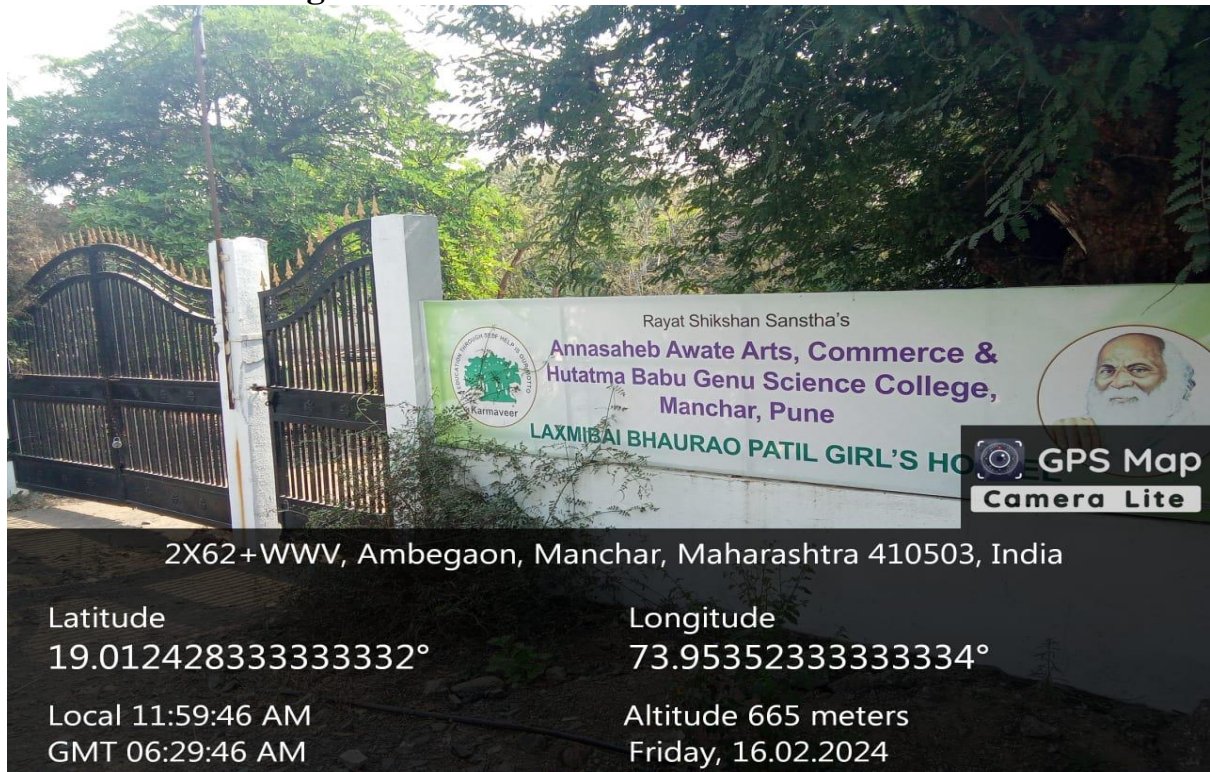
StudentCentreBuilding



Guest House



GirlsHostelBuilding

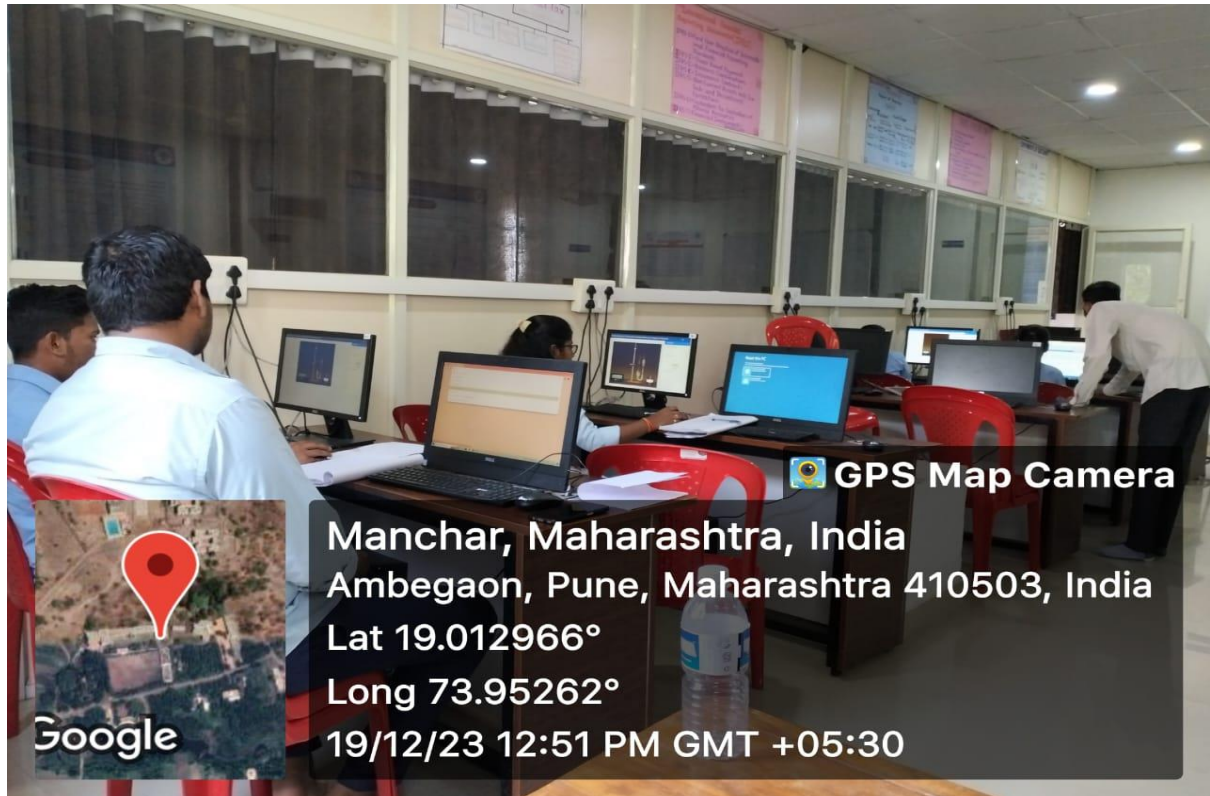


BoysHostelBuilding



2X62+WWV, Ambegaon, Manchar, Maharashtra 410503, India

Latitude	Longitude
19.01256°	73.95363666666667°
Local 12:03:23 PM	Altitude 665 meters
GMT 06:33:23 AM	Friday, 16.02.2024





Laboratory

1.Chemistry Laboratory



2. Physics Laboratory



Latitude: 19.013023
Longitude: 73.952247
Elevation: 673.02±1 m
Accuracy: 21.4 m
Time: 12-06-2023 11:06
Note: Physics Experiment



Latitude: 19.013023
Longitude: 73.952539
Elevation: 672.72±3 m
Accuracy: 26.4 m
Time: 10-09-2023 15:12
Note: Solar cell explanation ty bsc and msc-1

Powered by NoteCam

3.Zoology Laboratory



GPS Map Camera



Manchar, MH, India
Ambegaon, Manchar, 410503, MH, India
Lat 19.012797, Long 73.952095
02/28/2024 03:36 PM GMT+05:30
Note : Captured by GPS Map Camera





4. Biotechnology Laboratory



5. Electronic Lab



Learning Resource 2. ICT lectures








Class Room





Audio Visual Hall – ICT Enabled



Karmaveer Auditorium



Sport Ground:- Out Door Game 1) 400 meetrs Track/ Cricket Ground



Indoor Game





Holly Ball Ground



Kho-kho-Ground



Department of Agriculture :- Keshar Mango Plant



Tamarind Plant





Alovera Plant

